



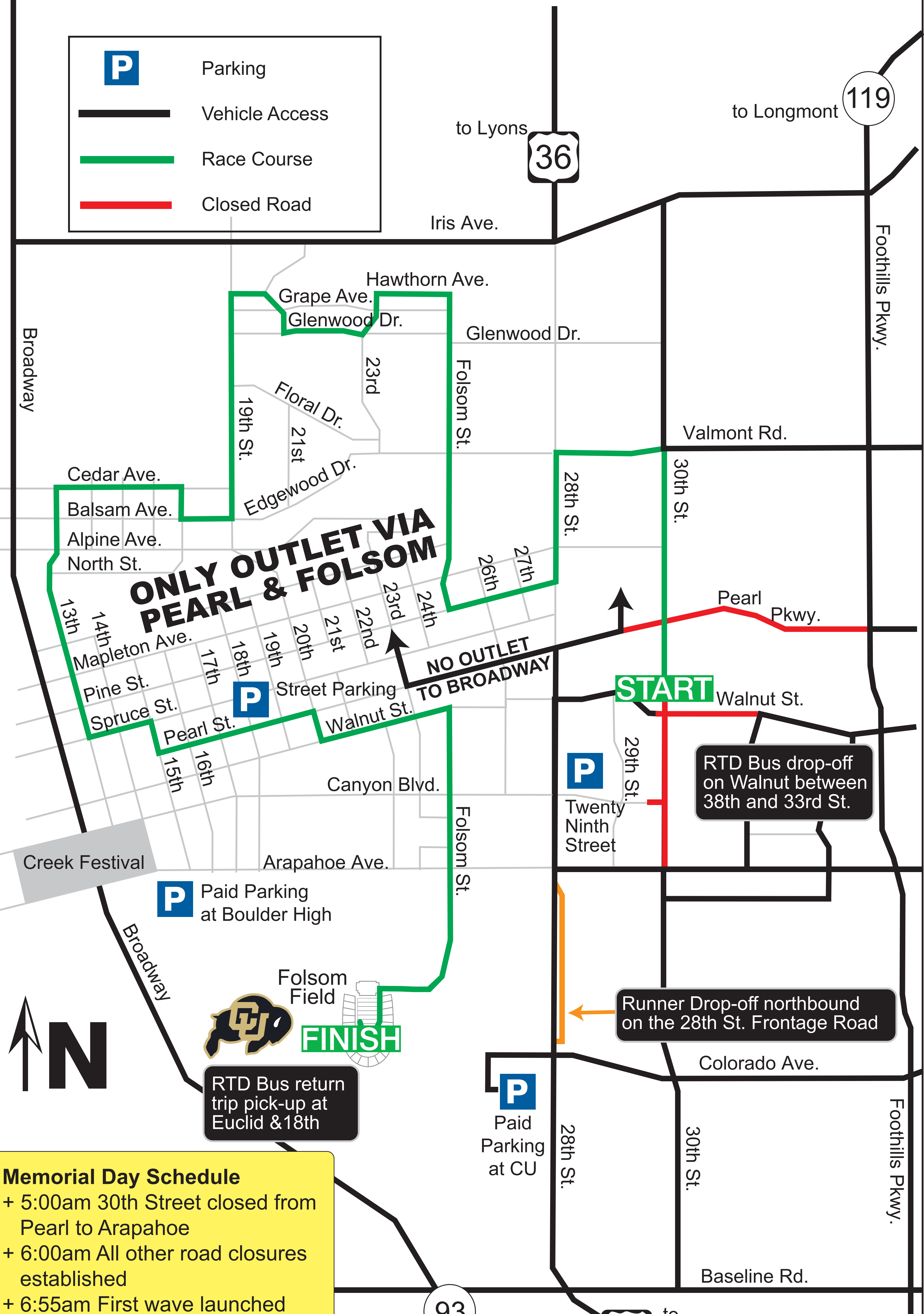


# BOLDERBOULDER ALTERNATE ROUTES

	Parking
	Vehicle Access
	Race Course
	Closed Road



**ONLY OUTLET VIA PEARL & FOLSOM**

**NO OUTLET TO BROADWAY**

**START**

**FINISH**

**Memorial Day Schedule**

- + 5:00am 30th Street closed from Pearl to Arapahoe
- + 6:00am All other road closures established
- + 6:55am First wave launched
- + Noon Final pro runner finish
- + 12:30pm All streets reopened


RTD Bus drop-off on Walnut between 38th and 33rd St.

Runner Drop-off northbound on the 28th St. Frontage Road

RTD Bus return trip pick-up at Euclid & 18th

Paid Parking at CU

Paid Parking at Boulder High



93 to Golden

36 to Denver

119 to Longmont

36 to Lyons

Foothills Pkwy.

Foothills Pkwy.

Broadway

Broadway

Creek Festival

13th  
14th  
15th  
16th  
17th  
18th  
19th  
20th  
21st  
22nd  
23rd  
24th  
26th  
27th  
28th St.

Cedar Ave.  
Balsam Ave.  
Alpine Ave.  
North St.

Mapleton Ave.  
Pine St.  
Spruce St.

Grape Ave.  
Glenwood Dr.

Floral Dr.  
Edgewood Dr.

Canyon Blvd.

Arapahoe Ave.

Folsom Field

Folsom St.

Folsom St.

28th St.

30th St.

29th St.

Twenty Ninth Street

28th St.

30th St.

Colorado Ave.

Baseline Rd.

Iris Ave.

to Longmont

Valmont Rd.

Pearl Pkwy.

Walnut St.

Walnut St.

Colorado Ave.

Baseline Rd.

to Lyons

to Denver